



## **A PROTOTYPE OF SELF DRIVING CARS GUIDED BY GPS FOR FORTH COMING PUBLIC TRANSPORT**

**R. MOHANA PRIYA\* , D. KARTHIKEYAN, R. KIM ANTONY and  
L. SANTHOSH KUMAR**

ECE Department, Aarupadai Veedu Institute of Technology, CHENNAI (T.N.) INDIA

### **ABSTRACT**

Now a day's Population growth and rapid urbanization combined together are creating a great challenges for Indian cities. Traffic Congestion is a big problem for everyone in the busy life schedule. Finally it ends up with a road accidents. Driver error is the most common cause of traffic accidents. With cell phones, in-car entertainment systems, more traffic and more complicated road systems, the problem seems bigger than ever.

Driver less car will be one of the solutions to this issue. Self driving vehicles can be used in public transportation. The project aim is to design and demonstrate a prototype of a self driving car that has an onboard GPS equipped with a autopilot system, which is capable of driving the vehicle from one point to another without a human assistance. It consists of a GPS guidance system controlled by a 32-bit MCU, in which functions like GPS guiding, obstacle avoidance and motion control are integrated in it. It shows improved safety (because driver error is eliminated), decreased traffic and decreased pollution because of the reduced traffic.

**Key words:** Self driving car, GPS, Public transport.

### **INTRODUCTION**

Driverless vehicles can be used in public transportation. Passengers go to a stop and push a button -- just like calling an elevator. When the vehicle arrives, passengers get in and push a button for their destination -- again, just like in an elevator.

The application of GPS is growing fast recently. The Global Positioning System (GPS) is a location system based on a constellation of about 24 satellites orbiting the earth at altitudes of approximately 11,000 miles.

---

\* Author for correspondence; E-mail: mohanapriyadhonakar@gmail.com

## EXPERIMENTAL

### Working

It is implemented as prototype on a “robotic vehicle” which contains a 32-bit MCU. Tilt compensated Digital MEMS Compass (3 axis accelerometer + 3 axis magnetometer) is used to find the vehicle movement and direction. Map info is stored in a 2GB MicroSD memory card. The vehicle is controlled by a 32-bit ARM Cortex-M0 microcontroller that is able to decode the NMEA Packets from the GPS unit to get the position coordinates and runs the Graphics Library to display the route in the LCD. The vehicle has got a 65K Color QVGA TFT Touchscreen Graphics LCD as user interface for selecting destination. The position info is continuously verified with the pre-recorded route map in the memory card and the vehicle path is adjusted accordingly. Obstacles could be sensed and avoided with an Ultrasonic SONAR sensor.

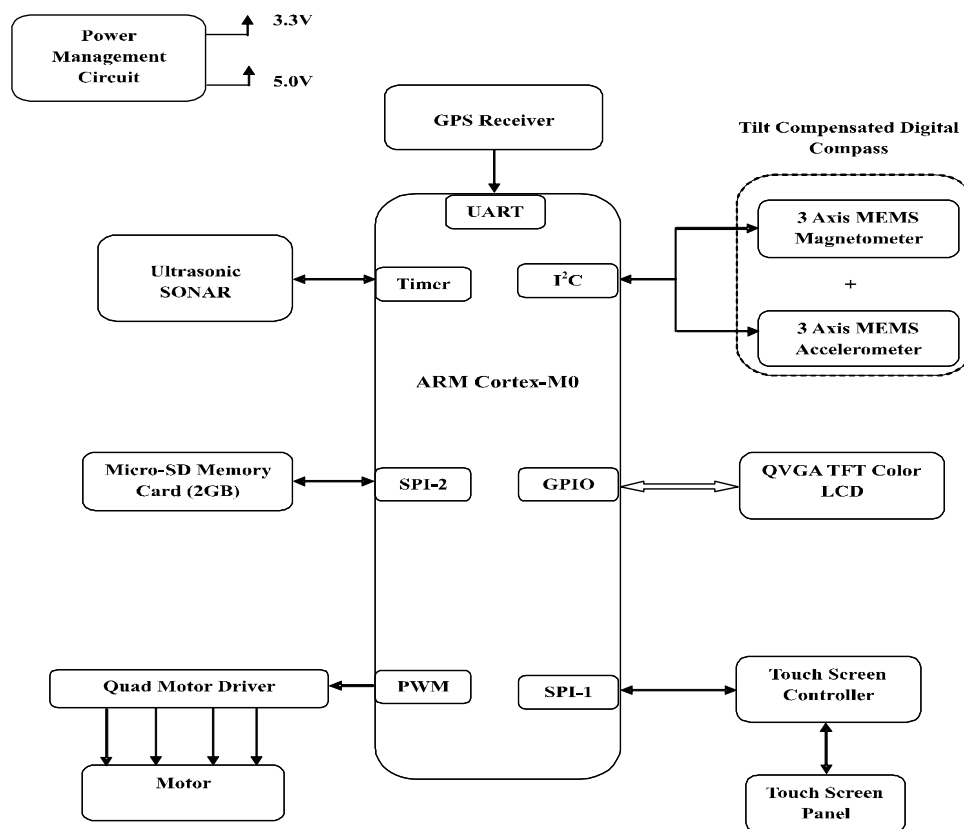


Fig. 1: Block diagram of proposed system

## Global positioning system (GPS)

GPS has found its greatest utility in the field of Geographic Information Systems (GIS). GPS tells us the "where". GIS tells us the "what". GPS/GIS is reshaping the way we locate, organize, analyze and map our resources.

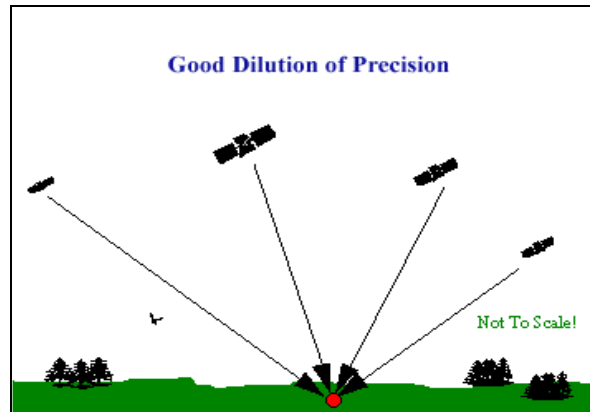


Fig. 2: DOP

## RESULTS AND DISCUSSION

The hardware unit consists of 32-bit ARM Cortex-M0 microcontroller, Digital MEMS Compass, 65K Color QVGA TFT Touchscreen Graphics LCD, 2GB MicroSD memory card, GPS unit and Ultrasonic SONAR sensor.




Fig. 3: Hardware module



## REFERENCES

1. R. Sims, G. McGwin, R. Allman, K. Ball and C. Owsley, Exploratory Study of Incident Vehicle Crashes Among Older Drivers, *J. Gerontol., Med. Sci.*, **55A(1)**, M22-M27 (2000).
2. K. Ball, C. Owsley, M. E. Sloane, D. L. Roenker and J. R. Bruni, Visual Attention Problems as a Predictor of Vehicle Crashes among Older Drivers, *Investigative Ophthalmology & Visual Science*, **34(11)**, 3110-3123 (1993).
3. UFOV User's Guide, Version 6.0.9, Visual Awareness, Inc. 1991, 1996 and 2002. Available at: [http://crag.uab.edu/VAI/PDF%20Pubs/UFOV\\_Manual\\_V6.0.6.pdf](http://crag.uab.edu/VAI/PDF%20Pubs/UFOV_Manual_V6.0.6.pdf).
4. H. Summala, T. Nieminen and M. Punto, Drivers Learn To Rely On Peripheral Vision When Monitoring In-Car Devices. *J. Human Factors and Ergonomics Soc.*, **38(3)** (1996).
5. [http://en.wikipedia.org/wiki/Visual\\_field](http://en.wikipedia.org/wiki/Visual_field).
6. H.-H. Nagel and W. Enkelmann, An Investigation of Smoothness Constraints for the Estimation of Displacement Vector Fields from Image Sequences, *IEEE Transactions on Pattern Analysis and Machine Intelligence*, **8(5)**, 565-593 (1986).
7. T. Brox, A. Bruhn, N. Papenberg and J. Weickert, High Accuracy Optic Flow Estimation Based on a Theory for Warping. In T. Pajdla and J. Matas, Editors, *Computer Vision - ECCV 2004*, Volume 3024 of Lecture Notes in Computer Science, Springer, Berlin, 25-36 (2004).
8. B. Horn and B. Schunck, Determining Optical Flow, *Artif. Intell.*, **17**, 185-203 (1981).
9. O. Clay, V. Wadley, J. Edwards, D. Roth, D. Roenker and K. Ball, Cumulative Meta-analysis of the Relationship Between Useful Field of View and Driving Performance in Older Adults: Current and Future Implications, *Optometry and Vision Science*, **82(8)** (2005).

*Accepted : 11.10.2016*